







Scale: 1" = 30'

Key:

-  10 x 12 Vendor Booth
-  10 x 18 Food Truck
-  10 x 36 Food Booth
-  Barricades
-  Electric Outlet
-  Restrooms

GREEN ZONE at Well's Parking Lot Wells Event Parking Lot 2024 Apple Harvest Vendor Map





*12 feet between booths unless otherwise marked
Scale: 1" = 30'



1155 N. Main Street
Waynesville, NC 28786
828.456.8383

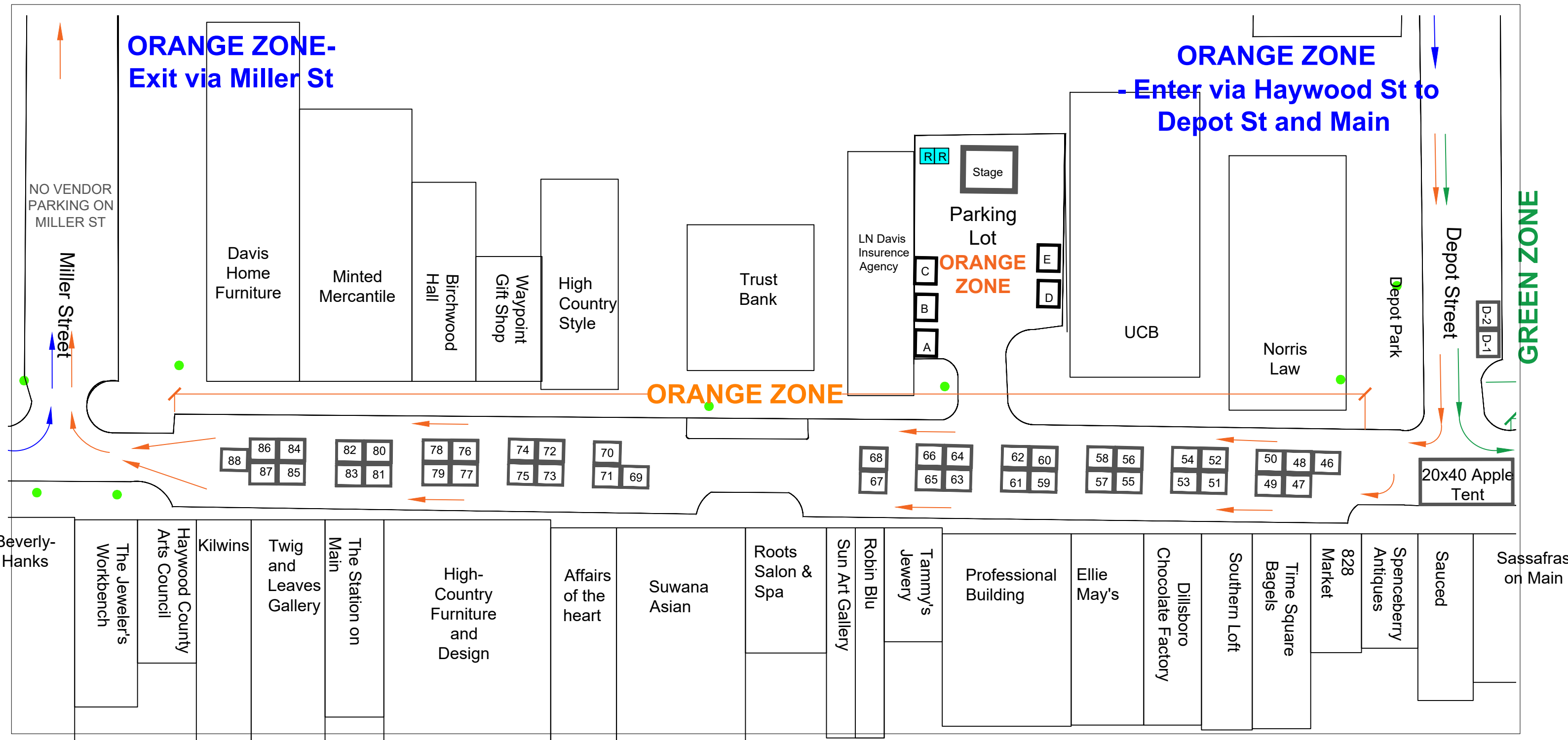
- Key:
- 10 x 12 Vendor Booth
 - 10 x 18 Food Truck
 - 10 x 36 Food Booth
 - Barricades
 - Electric Outlet
 - Restrooms

GREEN ZONE

Wells Event Way to Walnut Street

2024 Apple Harvest Vendor Map











*12 feet between booths unless otherwise marked

Scale: 1" = 40'

Key:

-  10 x 12 Vendor Booth
-  10 x 18 Food Truck
-  10 x 36 Food Booth
-  Barricades
-  Electric Outlet
-  Restrooms

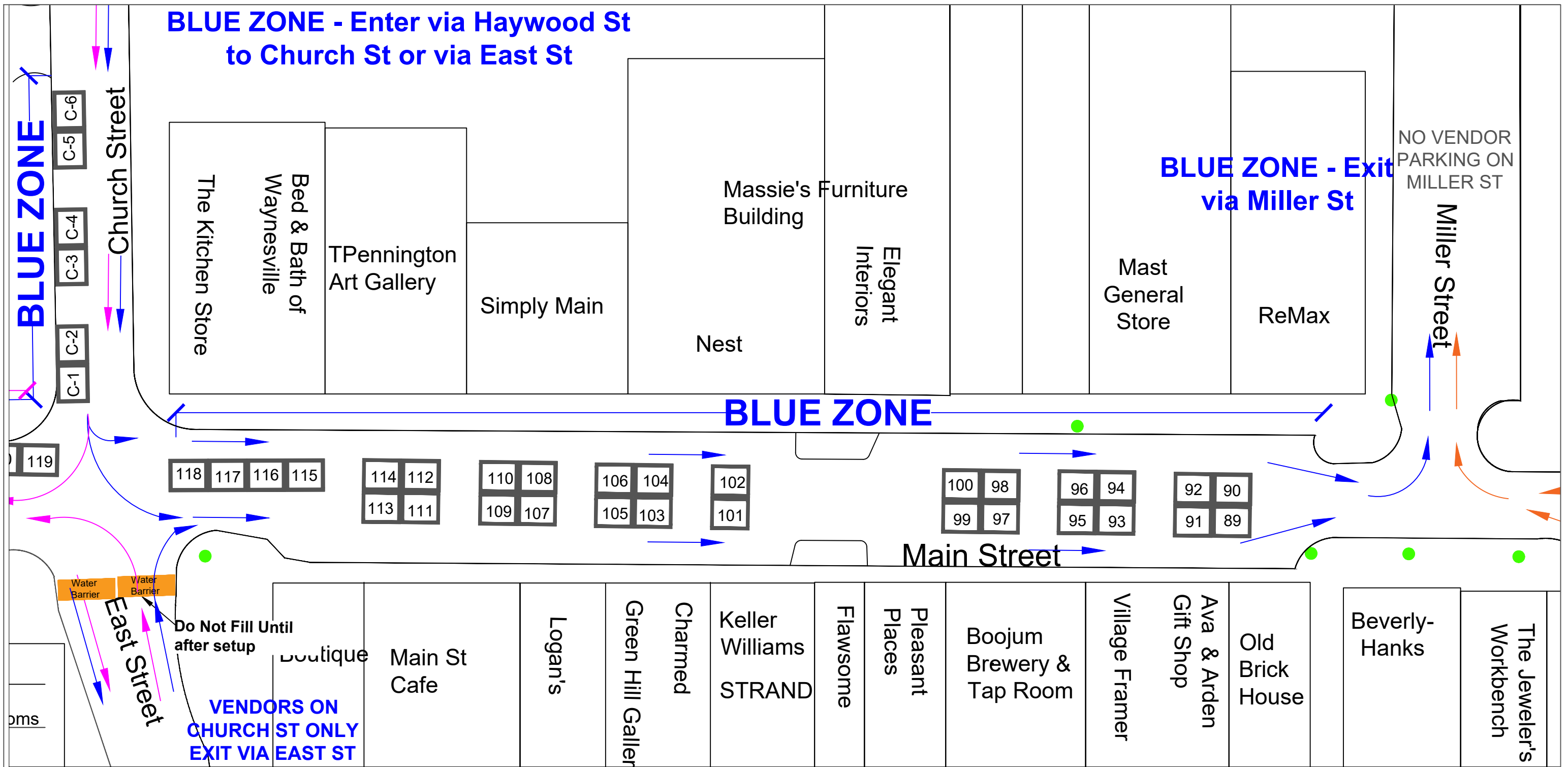
ORANGE ZONE

Depot to Miller Street

2024 Apple Harvest

Vendor Map





BLUE ZONE - Enter via Haywood St to Church St or via East St

BLUE ZONE - Exit via Miller St

NO VENDOR PARKING ON MILLER ST

BLUE ZONE







Main Street

VENDORS ON CHURCH ST ONLY EXIT VIA EAST ST

*12 feet between booths unless otherwise marked

Scale: 1" = 30'

Key:

-  10 x 12 Vendor Booth
-  10 x 18 Food Truck
-  10 x 36 Food Booth
-  Barricades
-  Electric Outlet
-  Restrooms

BLUE ZONE
Miller Street to Church Street
2024 Apple Harvest
Vendor Map

